

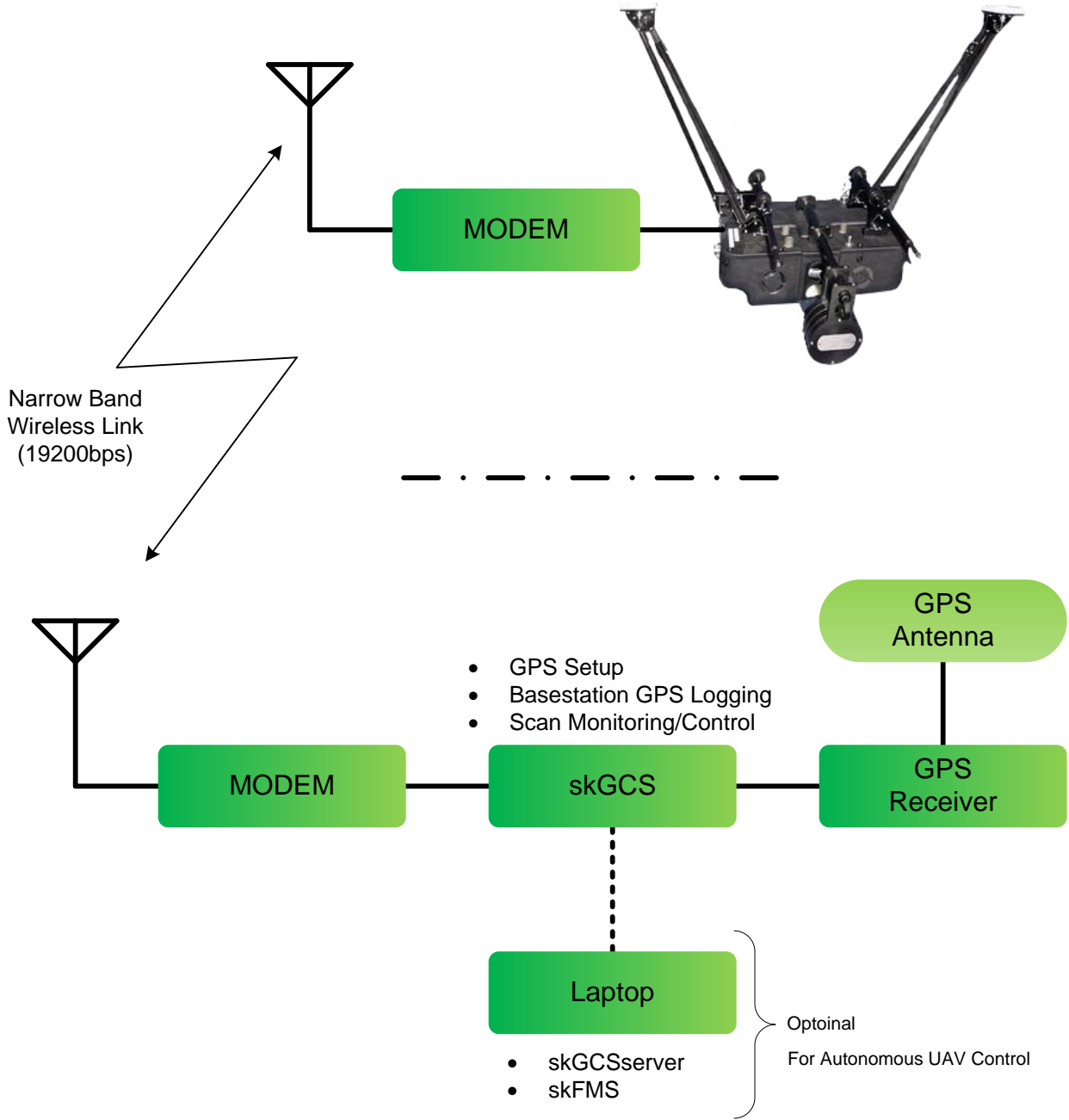
Capability

	Remote Scan Monitoring/Control
✓	Post-Processing
	Autonomous UAV Control

✓	High Precision Data in CF
	Realtime Point Link
	Realtime DEM Link

Pros: Long distance, one way radio, simple.
 Cons: Capabilities are so-so.

SkEyes Recommended

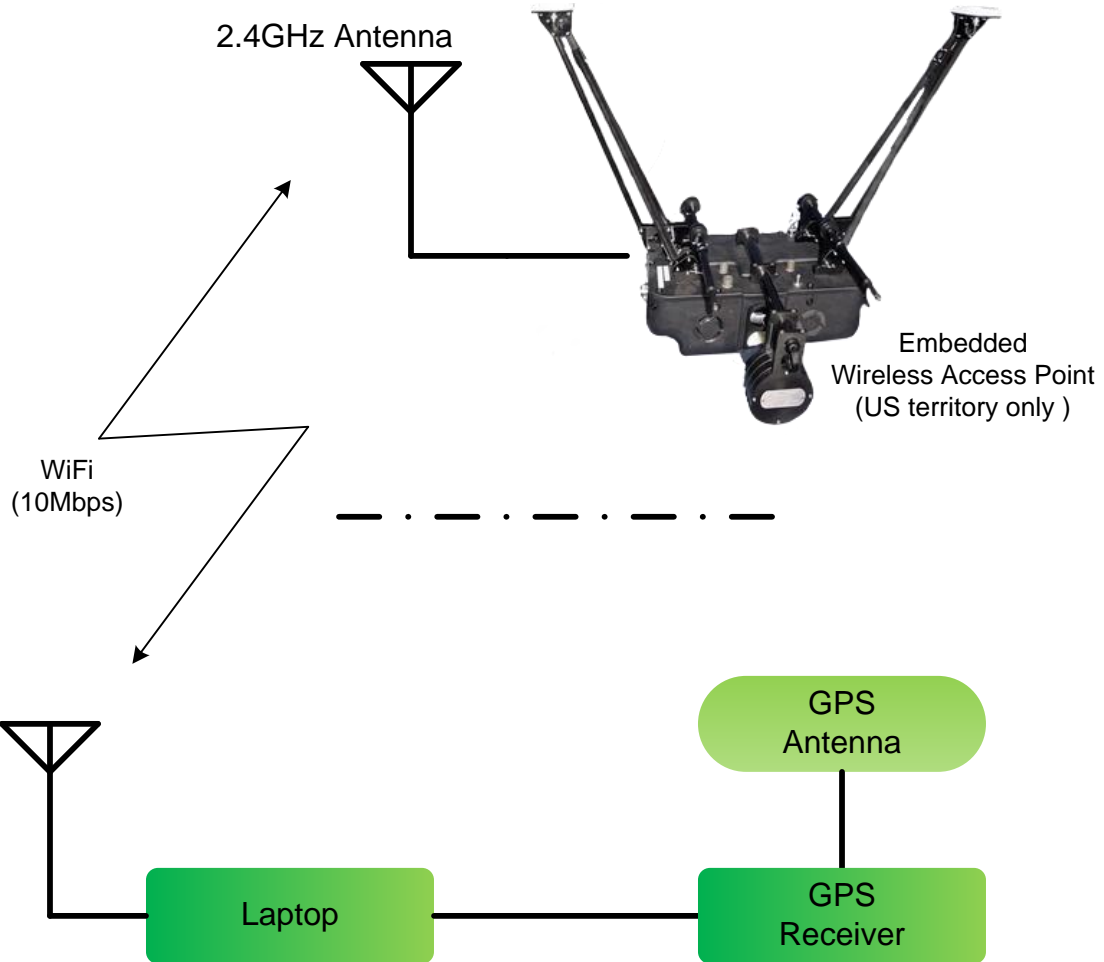


Capability

✓	Remote Scan Monitoring/Control
✓	Post-Processing
✓	Autonomous UAV Control

✓	High Precision Data in CF
	Realtime Point Link
	Realtime DEM Link

Pros: Long distance.
Cons: Capabilities are enough.



- GPS relay
 - GPS Setup
 - Basestation GPS Logging
 - Realtime Point Link
 - Realtime DEM Link
 - skFMS
- } Optional For Post-processing
- } Optional For Realtime Point/DEM Link
- } Optional For Autonomous UAV Control

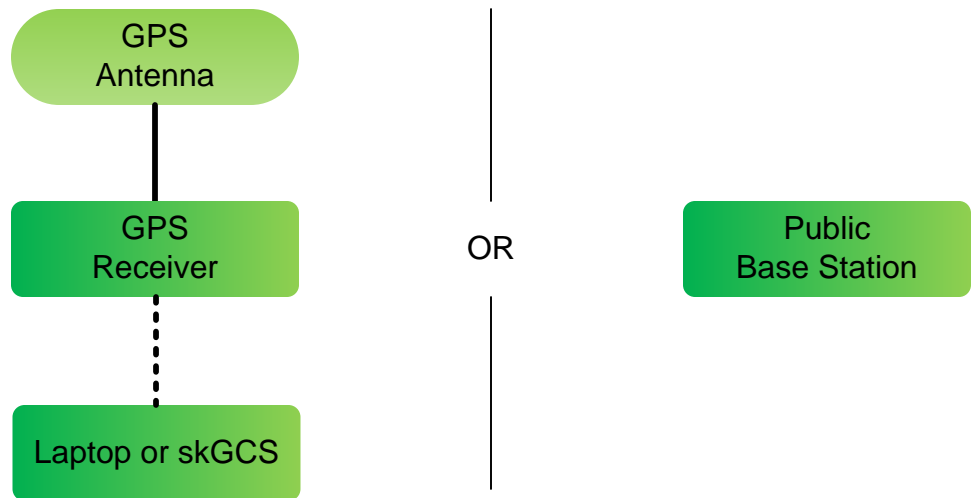
Capability

✓	Remote Scan Monitoring/Control
✓	Post-Processing
✓	Autonomous UAV Control

✓	High Precision Data in CF
✓	Realtime Point Link
✓	Realtime DEM Link

Pros: Capabilities are unlimited.
 Cons: Range of WiFi is too short.

No radio necessary



- GPS Setup
- Basestation GPS Logging

Capability

	Remote Scan Monitoring/Control
✓	Post-Processing
	Autonomous UAV Control

	High Precision Data in CF
	Realtime Point Link
	Realtime DEM Link

Pros: Very simple.
 Cons: Pray for good result.